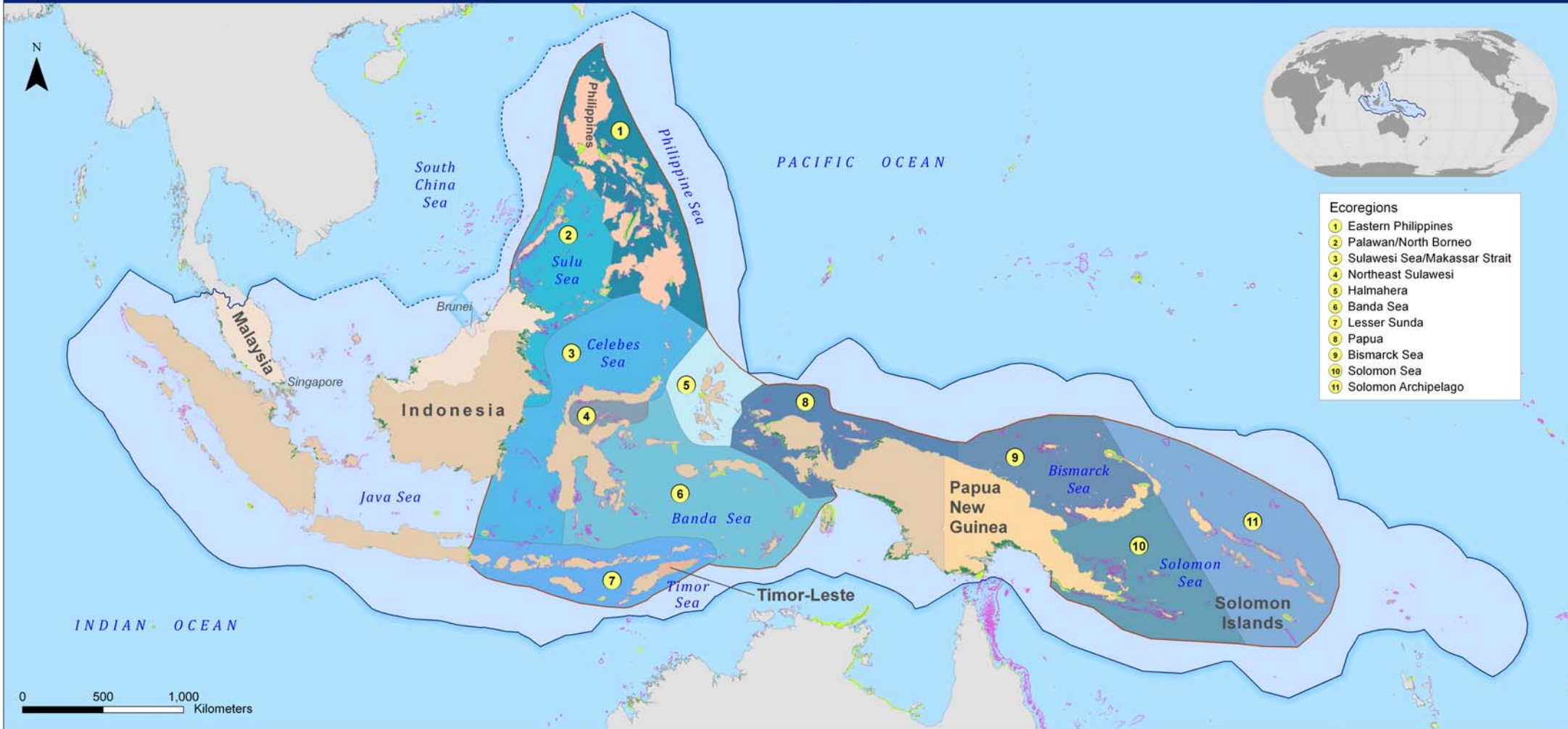


Key Marine Habitats and Ecoregions in the Coral Triangle



Key marine habitat features

-  Coral reefs
-  Mangroves
-  Seagrass

DATA SOURCES:


EEZ boundaries: Flanders Marine Institute (VLIZ).


Ecoregions: Green A.L. & Mous P.J. (2008) *Delineating the Coral Triangle, its Ecoregions and Functional Seascapes. Version 5.0. TNC Coral Triangle Program Report 1/08. 44pp.*

Coral reefs: UNEP-WCMC (2010) *Global Distribution of Coral Reefs.*

Mangroves: Spalding *et al.* (2010) *World Atlas of Mangroves.*

Seagrass: Green and Short (2003) *World Atlas of Seagrass.*

 Coral Triangle scientific boundary (Veron *et al.* 2009)

 Coral Triangle Initiative on Coral Reefs, Fisheries and Food Security (CTI-CFF) implementation area

 Dashed line represents disputed EEZ boundary

NOTE:

1. Singapore and Brunei are not members of the CTI-CFF;
2. This boundary is based on the Exclusive Economic Zones (EEZ) of the CTI countries. EEZ internal boundaries are not shown;
3. Disputed boundaries exist in this geography;
4. Boundaries are only for illustration and are not legally binding.

