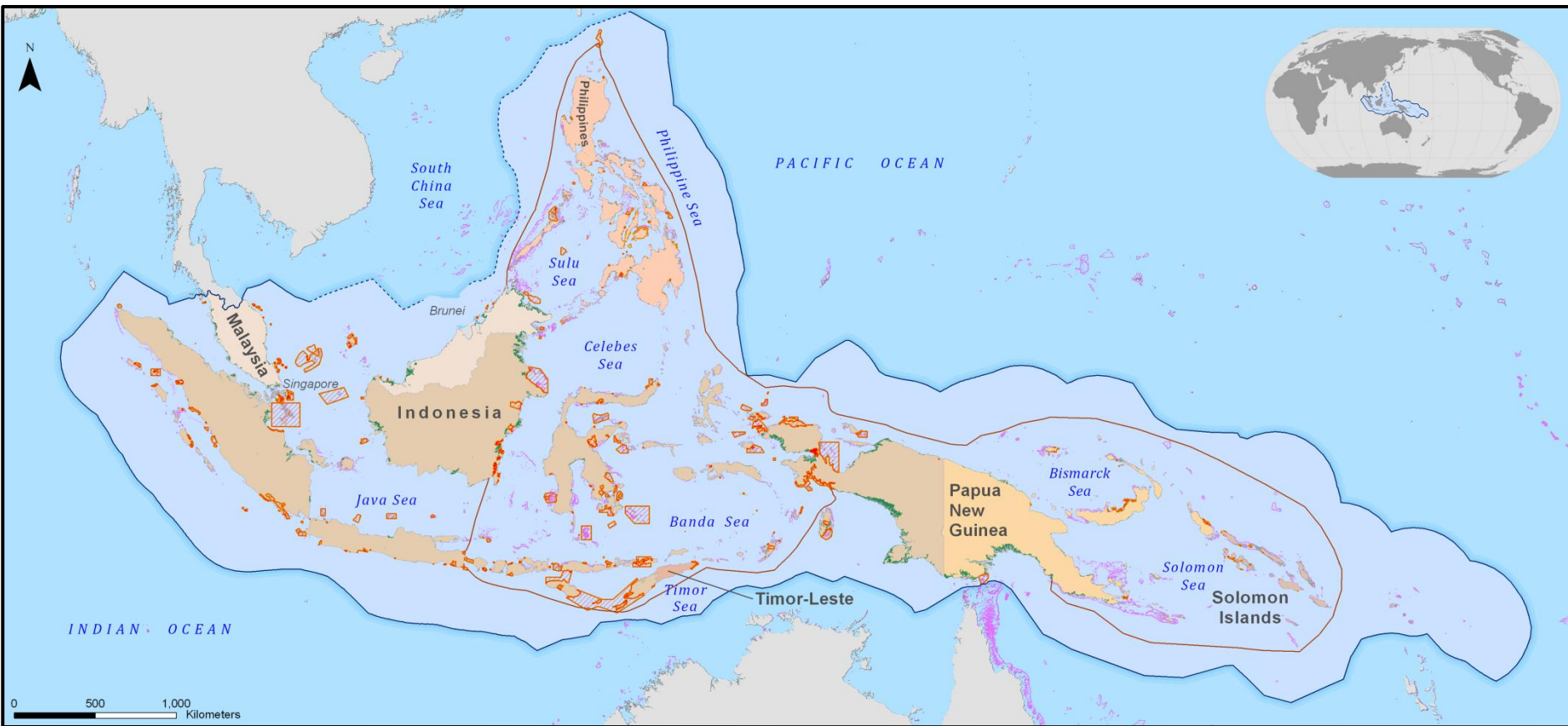





Marine Protected Areas (MPAs) in Coral Triangle



Legend

-  MPAs
-  Coral reefs
-  Mangroves

DATA SOURCES:

EEZ boundaries: Veridian (2002) Global Maritime Boundaries Database.


Coral reefs: WRI (2011) *Reefs at Risk Revisited*.

Mangroves: UNEP-WCMC (2010) *Mangroves of the World 2010*.

Preliminary global dataset provided to ReefBase.

MPAs: Compiled from various sources including the World Database of Protected Areas (WDPA), TNC, ReefBase and national agencies.

 Coral Triangle scientific boundary (Veron *et al.* 2009)

 Coral Triangle Initiative on Coral Reefs, Fisheries and Food Security (CTI-CFF) implementation area

 Dashed line represents disputed EEZ boundary

NOTE:

1. Singapore and Brunei are not members of the CTI-CFF;
2. This boundary is based on the Exclusive Economic Zones (EEZ) of the CTI countries. EEZ internal boundaries are not shown;
3. Disputed boundaries exist in this geography;
4. Boundaries are only for illustration and are not legally binding.

