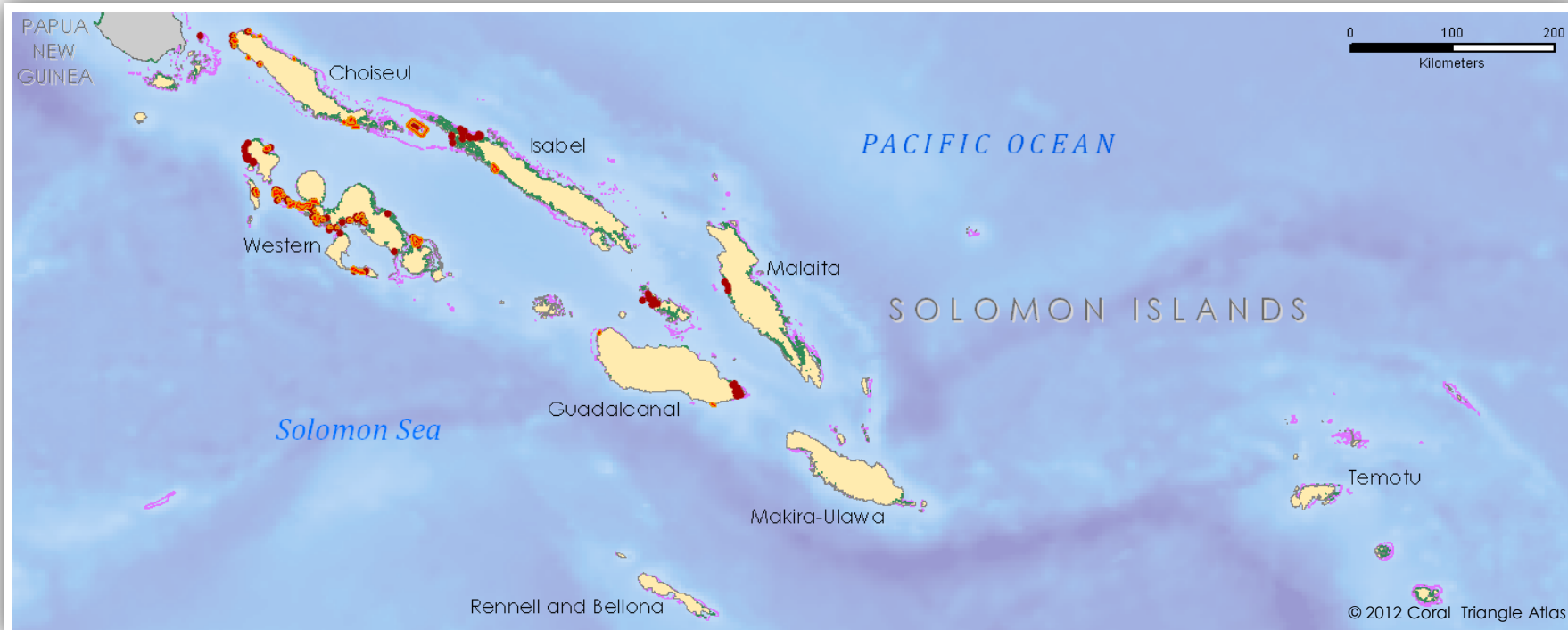








# SOLOMON ISLANDS



 	Number of <b>MPAs</b> (known boundaries)*	118 (50)
	Total MPAs area (km <sup>2</sup> ) for known boundaries	402
	MPAs in EEZ (%)	0.03
	<b>Coral Reef</b> area (km <sup>2</sup> )**	2,802
	Reef area in MPAs (km <sup>2</sup> )	52
	Reefs in MPAs (%)	2
	<b>Mangrove</b> area (km <sup>2</sup> ***)	614
	Mangrove area in MPAs (km <sup>2</sup> )	6
	Mangrove in MPAs (%)	1

- MPA Management Authority:**
  - Locally Managed Marine Areas (LMMA ) network
- Coral Reef:**
  - Number of coral species (Veron *et al.*, 2009): 207
  - Major threat to coral reefs is overfishing (GCRMN, 2004)
- Mangrove:**
  - Number of mangrove species (Spalding *et al.*, 2010): 22
  - Mangrove is legally protected under the resources and timber regulation act but mangrove degradation still continues from legal and illegal logging (Spalding *et al.*, 2010)

\*Compiled from various sources by CT Atlas team up to July 2012;  
 \*\*UNEP-WCMC (2010) Global Distribution of Coral Reefs. Download from UNEP-WCMC's Ocean Data Viewer (<http://data.unep-wcmc.org/datasets/13>) and further correcting the topology error by CT Atlas team (2012);  
 \*\*\*UNEP-WCMC (2010) Mangroves of the World 2010. Preliminary global dataset provided to ReefBase.